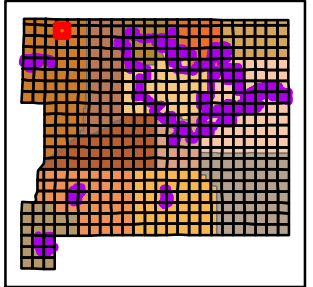




**B4**








Global Indicator

A3	A4	A5
B3	<b>B4</b>	B5
C3	C4	C5
D3	D4	D5

Local Indicator

**Legend**

-  road\_rw polygon
-  City/Town Limits
-  Parcels
-  WATER BODY
-  addressgrid

**St. Joseph County Map Book**

Information shown on this map is not warranted for accuracy or merchantability. Reproduction of this material is not possible without the written permission of St. Joseph County, Indiana.

**T38N-R1E-18**

Prepared by:  
 St. Joseph County Office of GIS  
 227 W. Jefferson Blvd. Room 1120  
 South Bend, Indiana 46601  
 Phone: (574) 245-6583



Jan 02, 2004